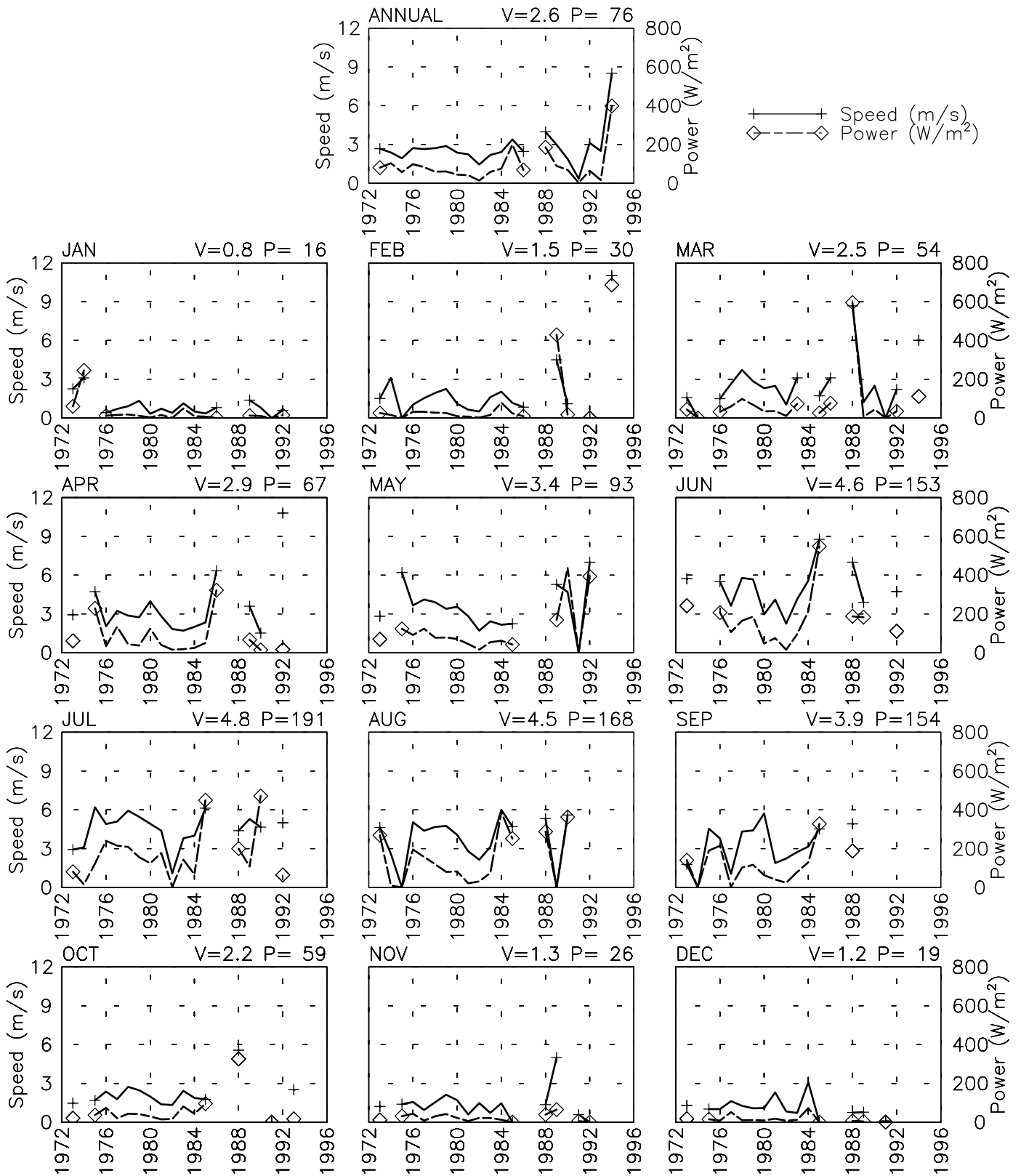


SPEED AND POWER BY YEAR

JABUL-SARAJ AF - 409320

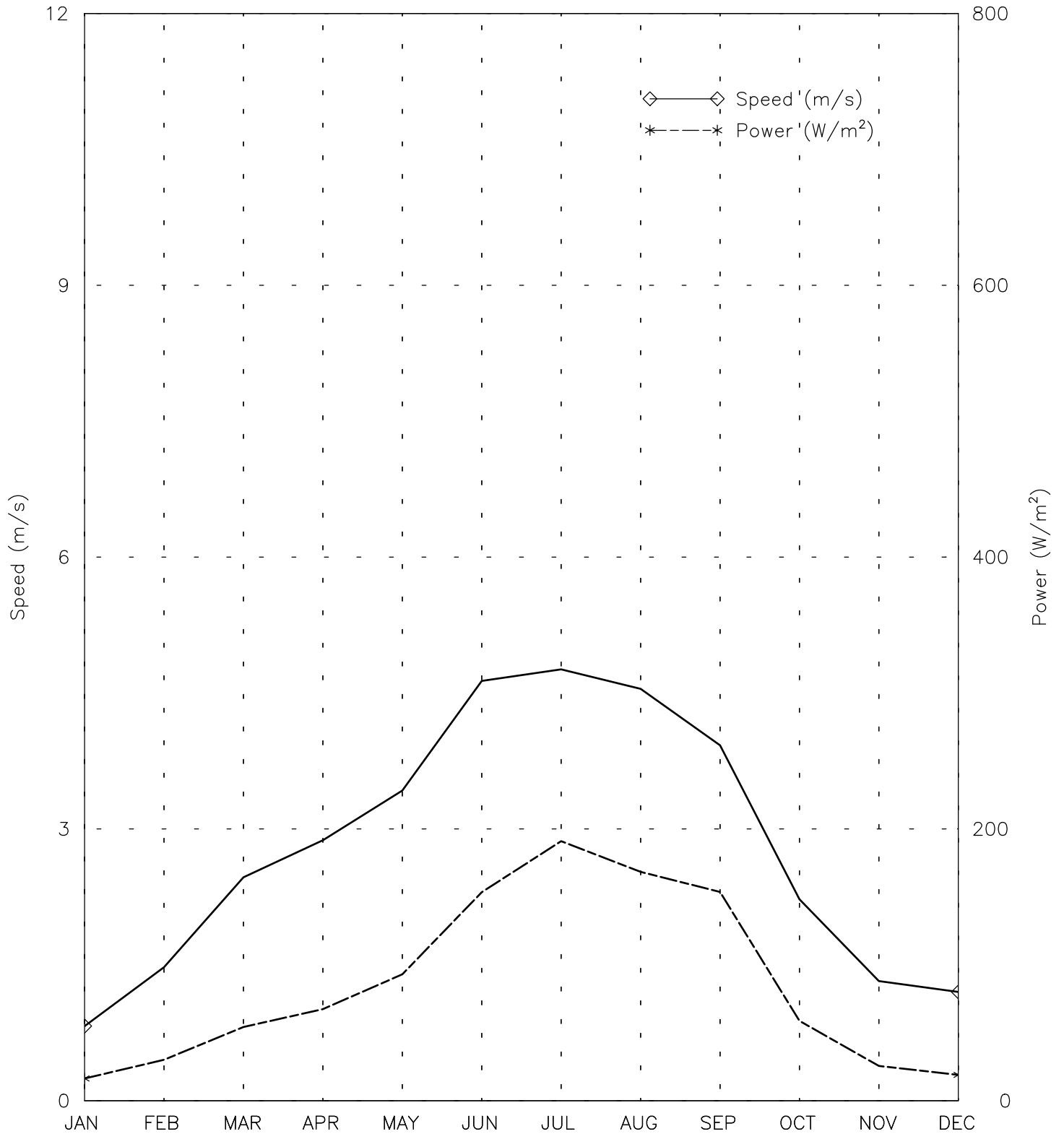
35° 08' N 69° 15' E - Elev 1630m *LST=GMT +5 hours NT= +5

01/73-04/86 03/88-03/94



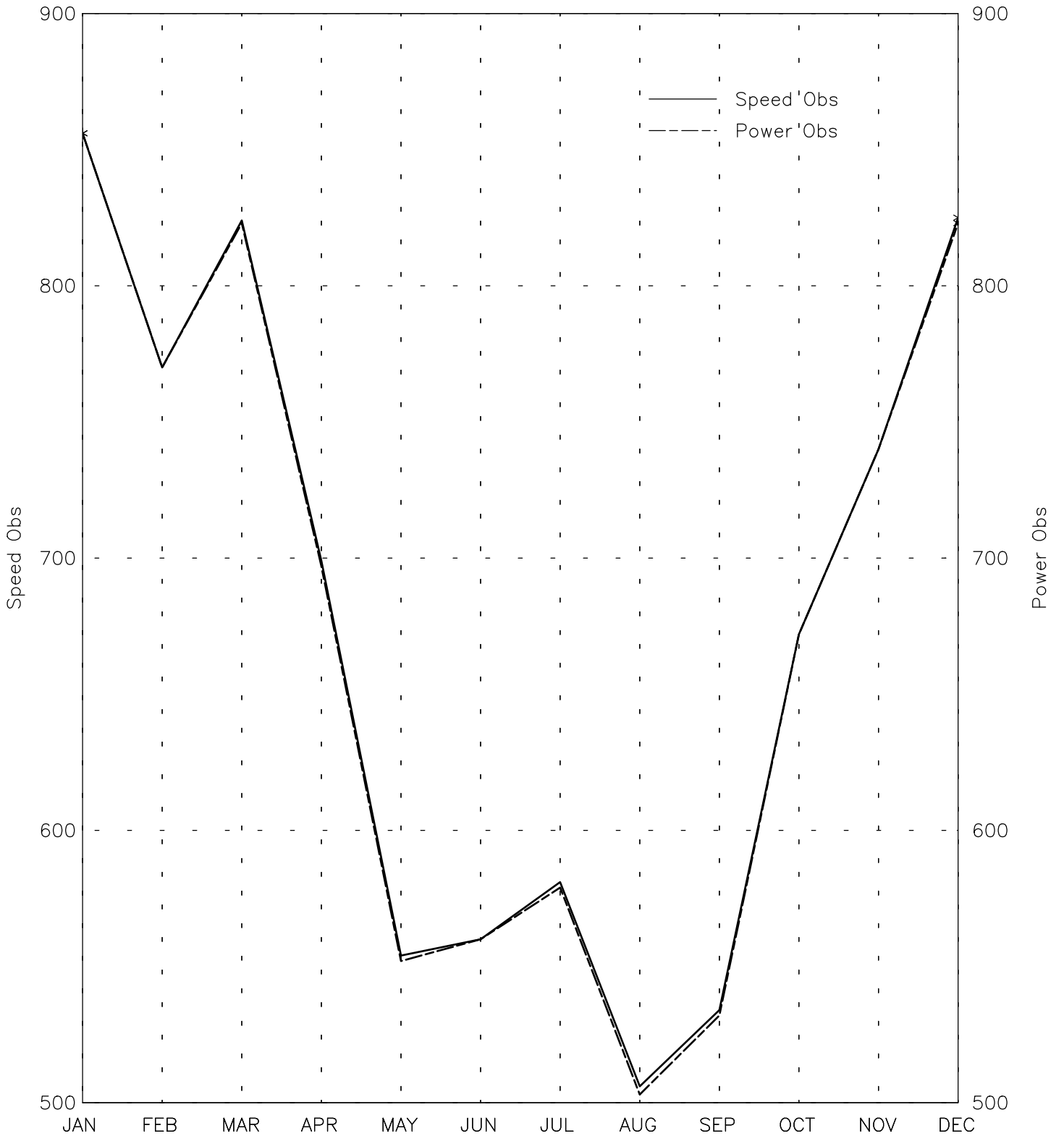
SPEED AND POWER BY MONTH

JABUL-SARAJ AF - 409320
35° 08' N 69° 15' E - Elev 1630m *LST=GMT +5 hours NT= +5
01/73-04/86 03/88-03/94



OBSERVATIONS BY MONTH

JABUL-SARAJ AF - 409320
35° 08' N 69° 15' E - Elev 1630m *LST=GMT +5 hours NT= +5
01/73-04/86 03/88-03/94

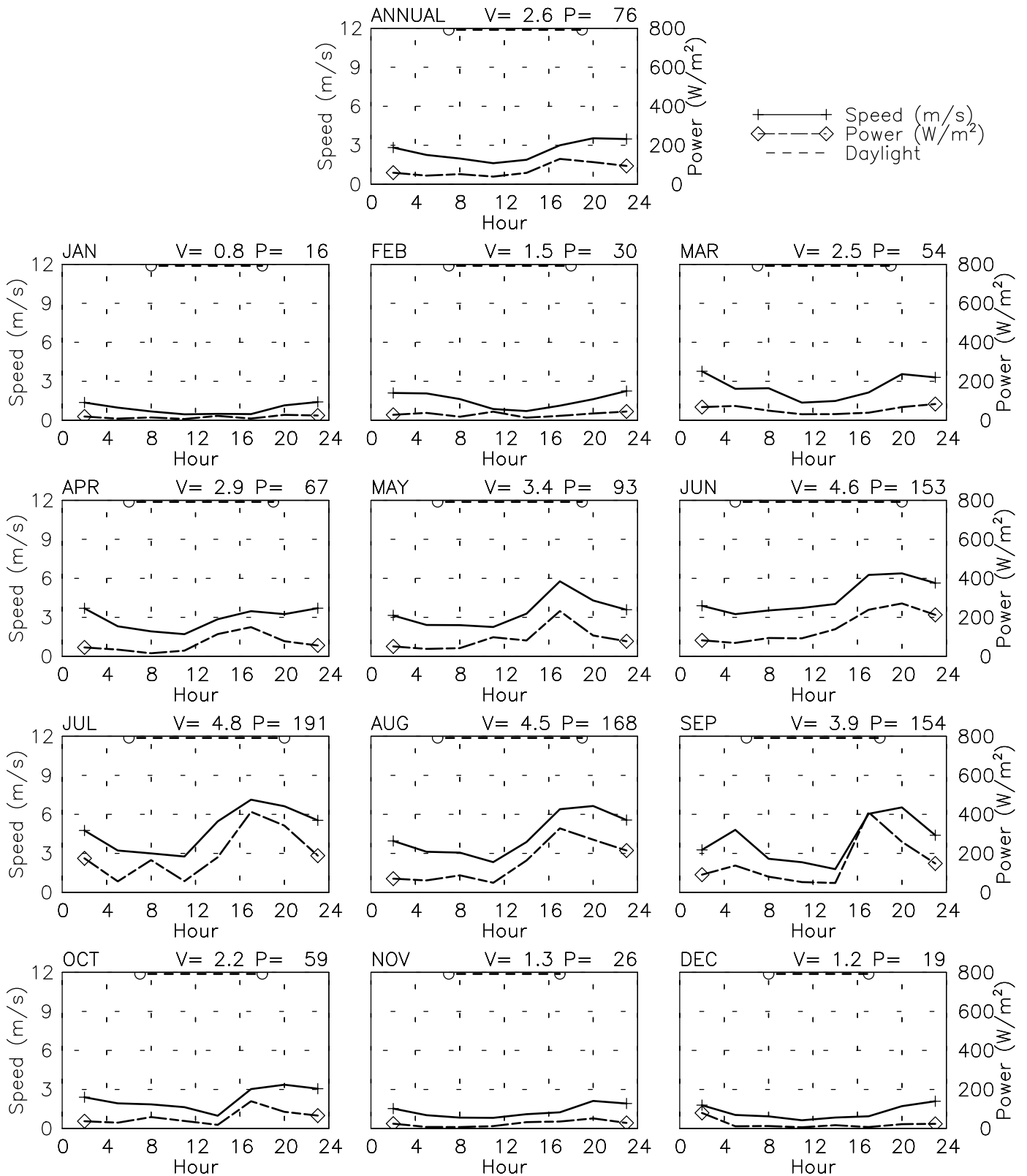


SPEED AND POWER BY HOUR

JABUL-SARAJ AF - 409320

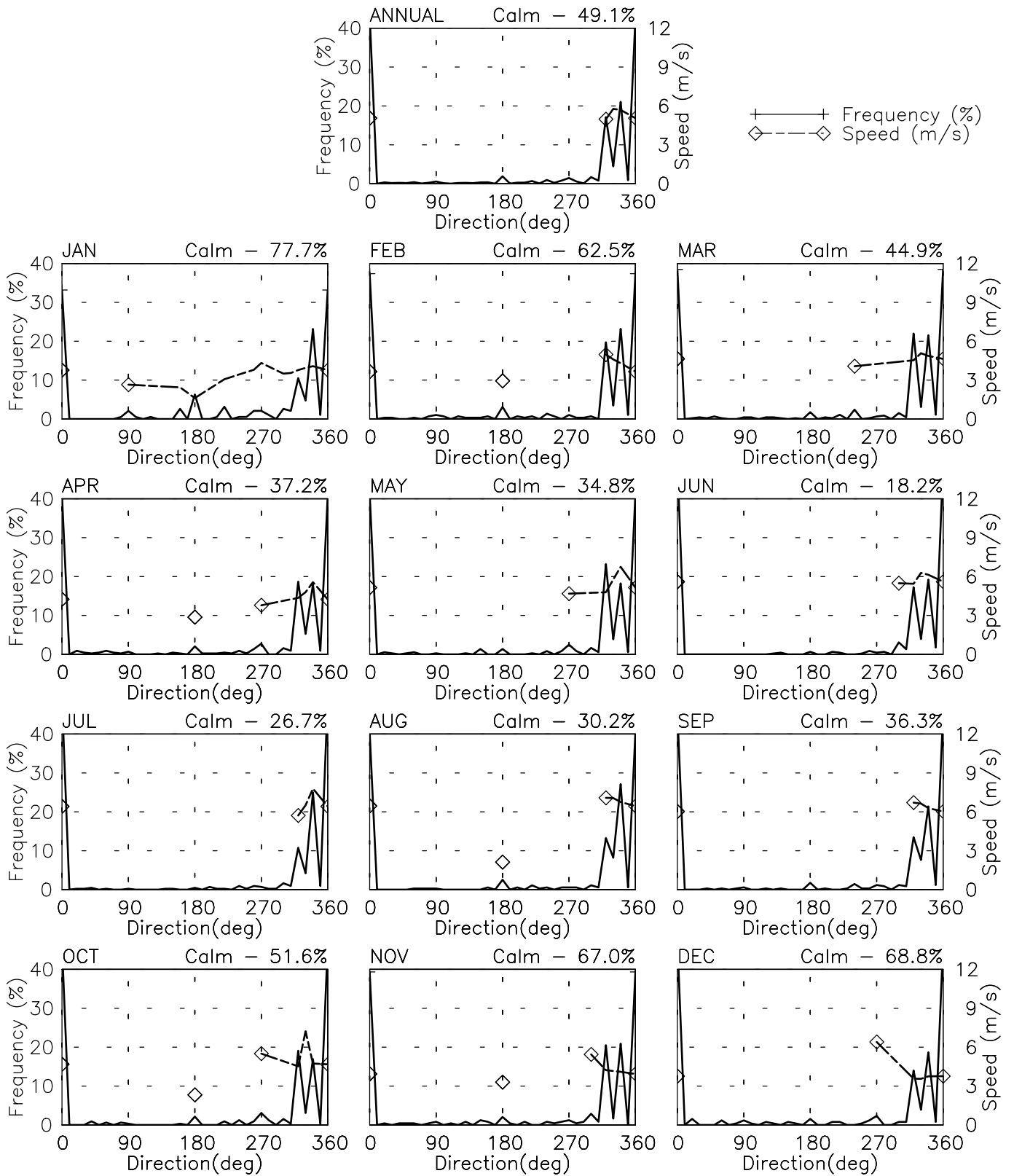
35° 08' N 69° 15' E - Elev 1630m *LST=GMT +5 hours NT= +5

01/73-04/86 03/88-03/94



FREQUENCY AND SPEED BY DIRECTION

JABUL-SARAJ AF - 409320
 35° 08' N 69° 15' E - Elev 1630m *LST=GMT +5 hours NT= +5
 01/73-04/86 03/88-03/94

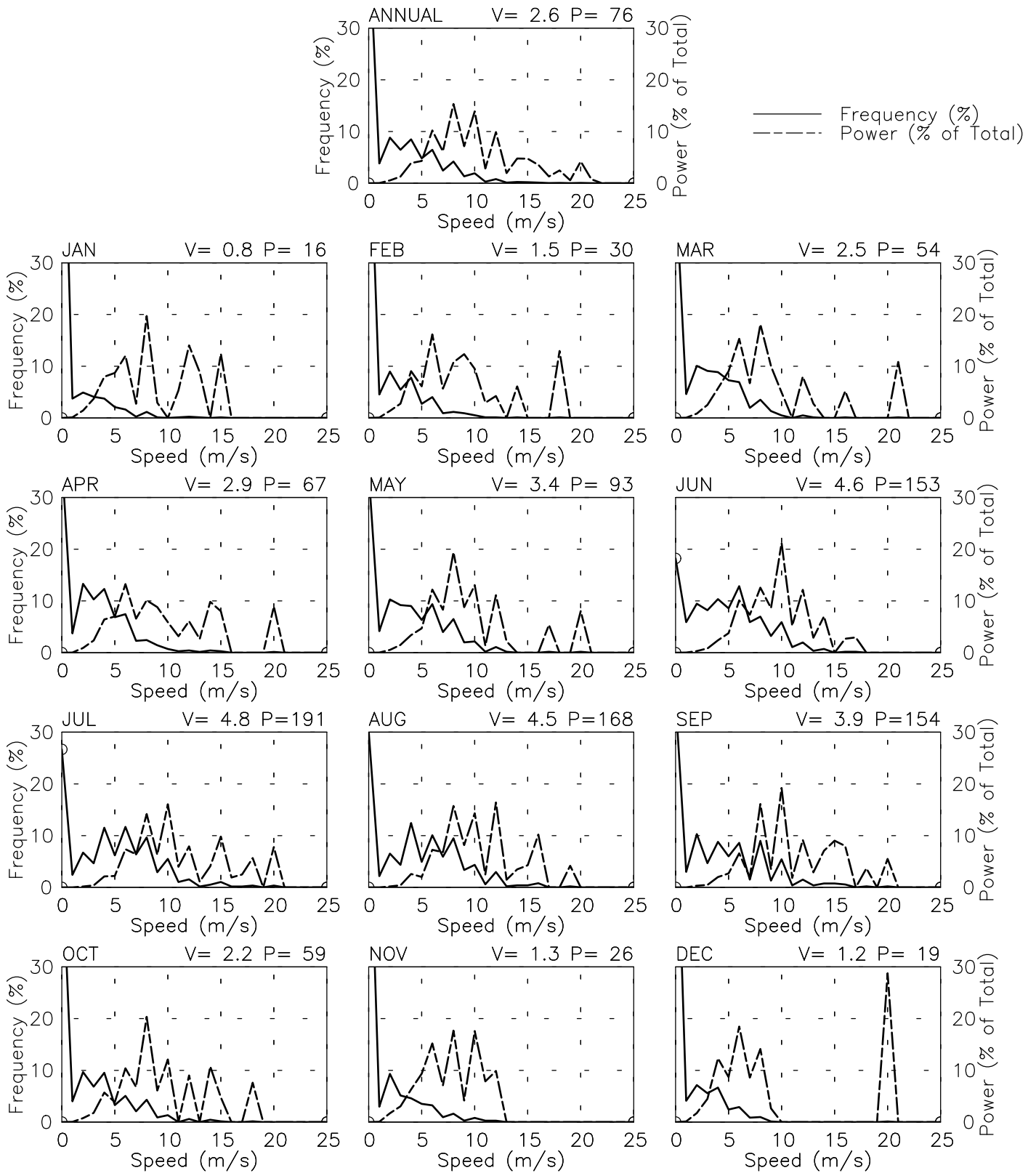


FREQUENCY OF SPEED & PERCENT OF POWER BY SPEED

JABUL-SARAJ AF - 409320

35° 08' N 69° 15' E - Elev 1630m *LST=GMT +5 hours NT= +5

01/73-04/86 03/88-03/94



PREVAILING DIRECTION & SPEED BY HOUR

JABUL-SARAJ AF - 409320

35° 08' N 69° 15' E - Elev 1630m *LST=GMT +5 hours NT= +5

01/73-04/86 03/88-03/94

